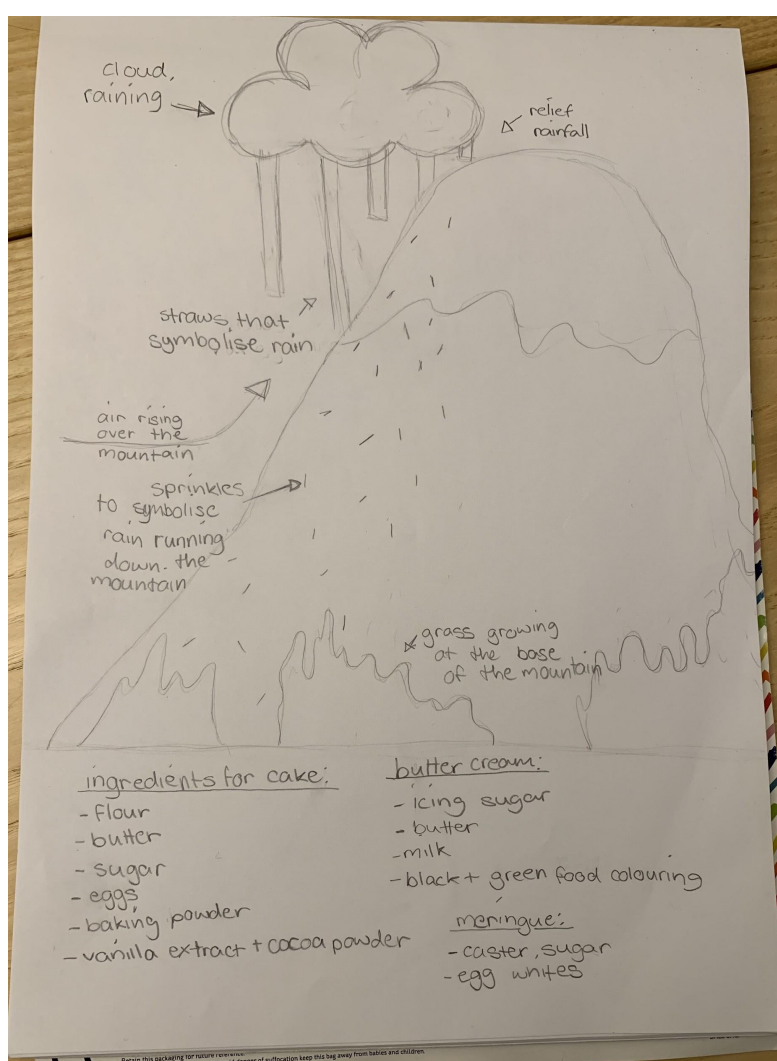


Year 8 geographers

Weather and climate food





I baked a 4 layer cake, each layer to represent the different seasons. The bottom layer represents spring, then summer, autumn and winter as the layer on top. I used fondant icing to cover the cake and drew a diagram explaining how latitude affects different climates on top of the cake

Relief rainfall

cloud

Rain

Mountain







frontal
rain

convectonal
rain

Relief
rainfall





Summer



Winter



Autum



Spring



Millionaires Shortbread.

I made a map of the climates across the world.

Light blue is polar.

Dark blue is mountainous.

Green is temperate.

Plum is mediterranean.

Yellow is arid.

Red is tropical.

I made millionaires shortbread and then drew the world map on using a toothpick and icing.